



**Richmond Zoning and Development Bylaw 5300
Amendment Bylaw 7448 (RZ 02-209347)
4280 No 5 Road**

The Council of the City of Richmond, in open meeting assembled, enacts as follows:

1. The Zoning Map of the City of Richmond, which accompanies and forms part of Richmond Zoning and Development Bylaw 5300, is amended by repealing the existing zoning of the following area and **DESIGNATING THE FRONT 47.55 M (156 FT) OF THE PROPERTY SINGLE FAMILY HOUSING DISTRICT, SUBDIVISION AREA E (R1/E) AND THE REMAINDER OF THE PROPERTY SINGLE FAMILY HOUSING DISTRICT, SUBDIVISION AREA B (R1/B):**

P.I.D. 001-960-831

Lot 59 Section 31 Block 5 North Range 5 West New Westminster District Plan 40970

2. This Bylaw may be cited as **"Richmond Zoning and Development Bylaw 5300, Amendment Bylaw 7448"**.

FIRST READING

A PUBLIC HEARING WAS HELD ON

SECOND READING

THIRD READING

MINISTRY OF TRANSPORTATION APPROVAL

OTHER REQUIREMENTS SATISFIED

ADOPTED

NOV 12 2002


DEC 16 2002

DEC 16 2002

DEC 16 2002

DEC 23 2002

JAN 29 2003

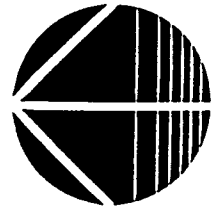
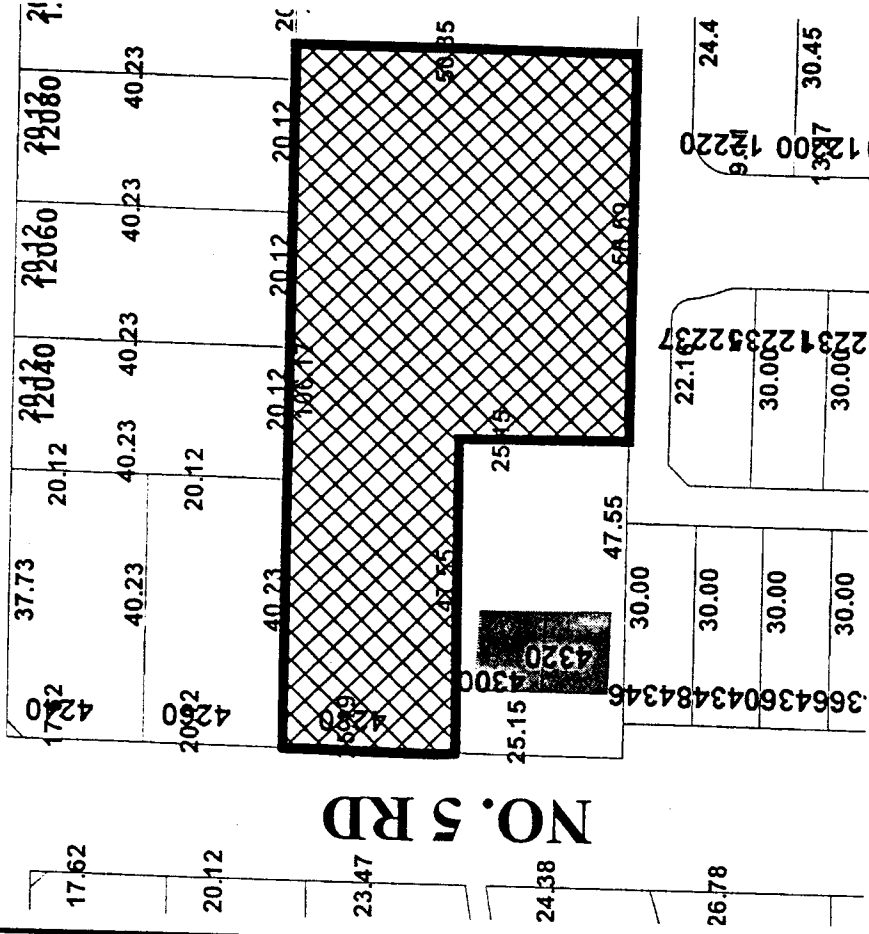


MAYOR

CITY CLERK



City of Richmond



RZ 02-209347

Original Date: 07/31/02

Revision Date: 10/21/02

Note: Dimensions are in METRES